

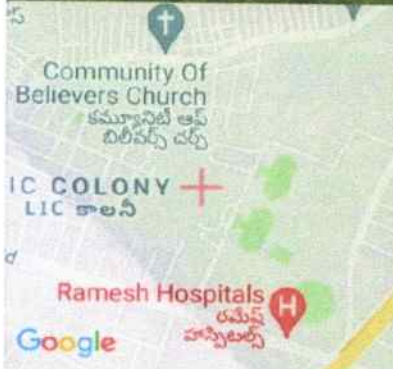


7.1.4. Water Conservation Facilities available in the Institution

Ans: A – All of the above

7.1.4.1 Rain Water Harvesting Structures in campus

Rain Water Harvesting Structure - 1



Andhra Loyola Institute of Engineering and Technology

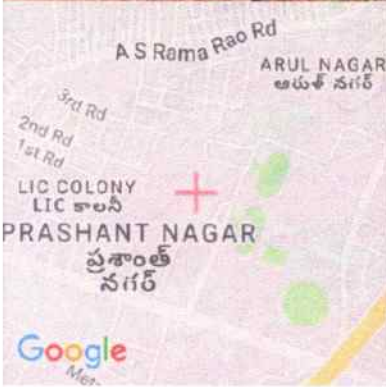
	Decimal	DMS
Latitude	16.509178	16°30'33" N
Longitude	80.658091	80°39'29" E
2021-08-13(Fri)		16:37

*Am*  
 PRINCIPAL  
 ANDHRA LOYOLA INSTITUTE OF  
 ENGINEERING & TECHNOLOGY  
 VIJAYAWADA-520 008





7.1.4.1 Rain Water Harvesting Structure - 2 in campus



Andhra Loyola Institute of Engineering and Technology, Vijayawada, Andhra Pradesh

	Decimal	DMS
Latitude	16.509024	16°30'32" N
Longitude	80.658122	80°39'29" E
2022-03-03(Thu)		11:38

PRINCIPAL  
ANDHRA LOYOLA INSTITUTE OF  
ENGINEERING & TECHNOLOGY  
VIJAYAWADA-520 009





7.1.4.1 Rain Water Harvesting Structure – Pipeline Connectivity



Andhra Loyola Institute of Engineering and Technology

	Decimal	DMS
Latitude	16.509178	16°30'33" N
Longitude	80.658091	80°39'29" E

2021-08-17(Tue) 14:50

*[Signature]*  
 PRINCIPAL  
 ANDHRA LOYOLA INSTITUTE OF  
 ENGINEERING & TECHNOLOGY  
 VIJAYAWADA-520 008





7.1.4.1 Rain Water Harvesting Structure – Pipeline Connectivity



Andhra Loyola Institute of Engineering and Technology, Vijayawada, Andhra Pradesh

	Decimal	DMS
Latitude	16.509024	16°30'32" N
Longitude	80.658122	80°39'29" E
2022-03-03(Thu)		11:41


*[Signature]*  
 PRINCIPAL  
 ANDHRA LOYOLA INSTITUTE OF  
 ENGINEERING & TECHNOLOGY  
 VIJAYAWADA-520 008






7.1.4.1 Percolation Pits

Percolation Pit - 1




Percolation Pit - 2



Percolation Pit - 3



Percolation Pit - 4



PRINCIPAL ANDHRA LOYOLA INSTITUTE OF ENGINEERING & TECHNOLOGY VIJAYAWADA-520 008





**7.1.4.2 Bore well Recharge**



Andhra Loyola Institute of Engineering and Technology

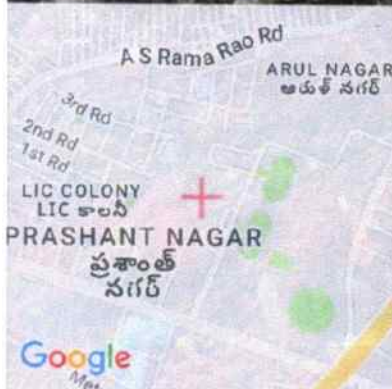
	Decimal	DMS
Latitude	16.509178	16°30'33" N
Longitude	80.658091	80°39'29" E
2021-08-13(Fri)		16:08

*[Signature]*  
PRINCIPAL  
ANDHRA LOYOLA INSTITUTE OF  
ENGINEERING & TECHNOLOGY  
VIJAYAWADA-520 008





**7.1.4.3. Construction of tanks and bunds**



Andhra Loyola Institute of Engineering and Technology, Vijayawada, Andhra Pradesh

	Decimal	DMS
Latitude	16.509024	16°30'32" N
Longitude	80.658122	80°39'29" E

2022-03-08(Tue) 14:05

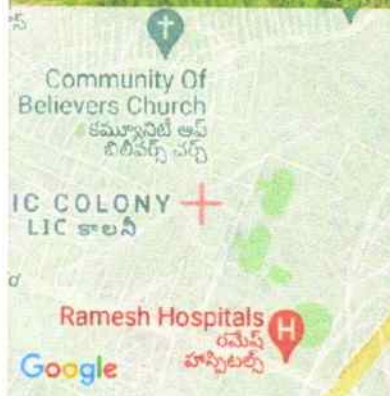
*[Signature]*  
PRINCIPAL  
ANDHRA LOYOLA INSTITUTE OF  
ENGINEERING & TECHNOLOGY  
VIJAYAWADA-520 008





**7.1.4.4. Waste Water Recycling**

**Utilisation of Waste water for gardening**



Andhra Loyola Institute of Engineering and Technology

	Decimal	DMS
Latitude	16.509178	16°30'33" N
Longitude	80.658091	80°39'29" E
2021-08-13(Fri)		16:16

*[Signature]*  
PRINCIPAL  
ANDHRA LOYOLA INSTITUTE OF  
ENGINEERING & TECHNOLOGY  
VIJAYAWADA-520 008





**7.1.4.4 Utilisation of Waste water for Cleaning of Wash**



Community Of Believers Church  
శ్రీమద్వేదాంతం లాంటి  
వార్డు

LONY

Ramesh Hospitals  
వైద్య  
సంస్థ

Google

Andhra Loyola Institute of Engineering and Technology, Vijayawada, Andhra Pradesh

	Decimal	DMS
Latitude	16.509024	16°30'32" N
Longitude	80.658122	80°39'29" E

2021-08-18(Wed) 11:19

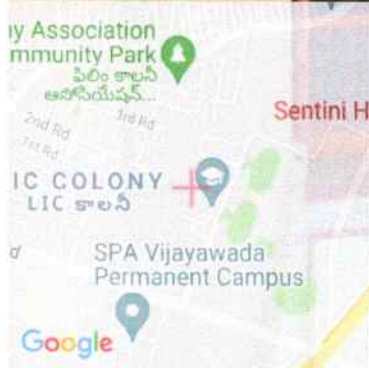
ANDHRA LOYOLA INSTITUTE  
ENGINEERING & TECHNOLOGY  
VIJAYAWADA-520 008





**7.1.4.5. Maintenance of Water Bodies and Distribution System in the Campus**

**Separate Facilities for RO purified Drinking water**



Andhra Loyola Institute of Engineering and Technology, Vijayawada, Andhra Pradesh

	Decimal	DMS
Latitude	16.509024	16°30'32" N
Longitude	80.658122	80°39'29" E
2021-11-01(Mon)		12:50

**PRINCIPAL**  
**ANDHRA LOYOLA INSTITUTE OF**  
**ENGINEERING & TECHNOLOGY**  
**VIJAYAWADA-520 008**





**7.1.4.5 Separate Facilities for Hand wash**

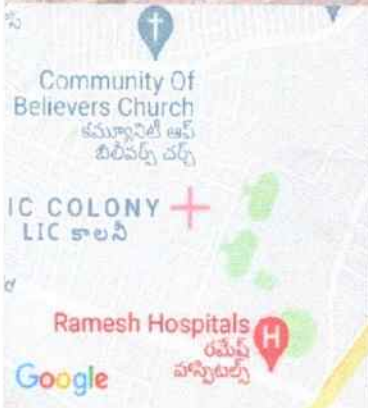


*[Signature]*  
**PRINCIPAL**  
ANDHRA LOYOLA INSTITUTE OF  
ENGINEERING & TECHNOLOGY  
VIJAYAWADA-520 008





**7.1.4.5 Waste Water Outlet**



Andhra Loyola Institute of Engineering and Technology

	Decimal	DMS
Latitude	16.509178	16°30'33" N
Longitude	80.658091	80°39'29" E

2021-08-13(Fri) 16:20

PRINCIPAL  
ANDHRA LOYOLA INSTITUTE OF  
ENGINEERING & TECHNOLOGY  
VIJAYAWADA-520 009





7.1.4.5 Contour Trench



Andhra Loyola Institute of Engineering and Technology

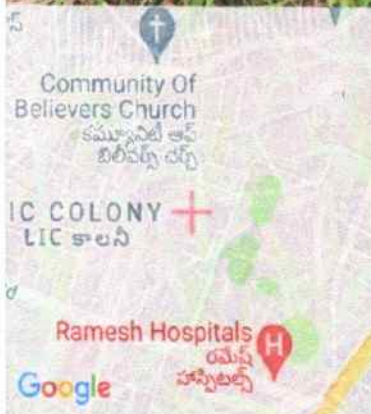
	Decimal	DMS
Latitude	16.509178	16°30'33" N
Longitude	80.658091	80°39'29" E
2021-08-17(Tue)		14:47

*[Signature]*  
PRINCIPAL  
ANDHRA LOYOLA INSTITUTE OF  
ENGINEERING & TECHNOLOGY  
VIJAYAWADA-520 008





7.1.4.5 Storm Water Distribution System



Andhra Loyola Institute of Engineering and Technology

	Decimal	DMS
Latitude	16.509178	16°30'33" N
Longitude	80.658091	80°39'29" E
2021-08-13(Fri)		16:19

*[Signature]*  
 PRINCIPAL  
 ANDHRA LOYOLA INSTITUTE OF  
 ENGINEERING & TECHNOLOGY  
 VIJAYAWADA-520 028





7.1.4.5 Storm Water Distribution System



Andhra Loyola Institute of Engineering and Technology

	Decimal	DMS
Latitude	16.509178	16°30'33" N
Longitude	80.658091	80°39'29" E
2021-08-13(Fri)		16:16

*[Signature]*  
PRINCIPAL  
ANDHRA LOYOLA INSTITUTE OF  
ENGINEERING & TECHNOLOGY  
VIJAYAWADA-520