

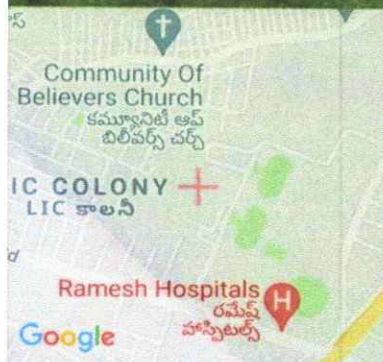


7.1.4. Water Conservation Facilities available in the Institution

Ans: A – All of the above

1. Rain Water Harvesting Structures in campus

Rain Water Harvesting Structure - 1



Andhra Loyola Institute of Engineering and Technology

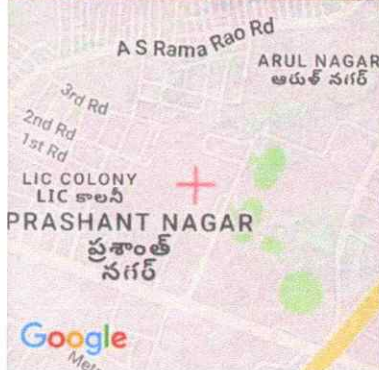
	Decimal	DMS
Latitude	16.509178	16°30'33" N
Longitude	80.658091	80°39'29" E

2021-08-13(Fri) 16:37

PRINCIPAL
ANDHRA LOYOLA INSTITUTE OF
ENGINEERING & TECHNOLOGY
VIJAYAWADA-520 008



Rain Water Harvesting Structure - 2 in campus



Andhra Loyola Institute of Engineering and Technology, Vijayawada, Andhra Pradesh

	Decimal	DMS
Latitude	16.509024	16°30'32" N
Longitude	80.658122	80°39'29" E

2022-03-03(Thu) 11:38

L
**PRINCIPAL
ANDHRA LOYOLA INSTITUTE OF
ENGINEERING & TECHNOLOGY
VIJAYAWADA-520 008**



Rain Water Harvesting Structure – Pipeline Connectivity



Andhra Loyola Institute of Engineering and Technology

	Decimal	DMS
Latitude	16.509178	16°30'33" N
Longitude	80.658091	80°39'29" E

2021-08-17(Tue) 14:50

[Signature]
PRINCIPAL
ANDHRA LOYOLA INSTITUTE OF
ENGINEERING & TECHNOLOGY
VIJAYAWADA-520 008



Rain Water Harvesting Structure – Pipeline Connectivity



Andhra Loyola Institute of Engineering and Technology, Vijayawada, Andhra Pradesh

	Decimal	DMS
Latitude	16.509024	16°30'32" N
Longitude	80.658122	80°39'29" E


2022-03-03(Thu) 11:41

Alu
PRINCIPAL
ANDHRA LOYOLA INSTITUTE OF
ENGINEERING & TECHNOLOGY
VIJAYAWADA-520 008




Percolation Pits

Percolation Pit - 1




Decimal DMS
Latitude 16.509024 16°30'32" N
Longitude 80.658122 80°39'29" E
2022-02-22(Tue) 14:37

Percolation Pit - 2




Decimal DMS
Latitude 16.509024 16°30'32" N
Longitude 80.658122 80°39'29" E
2022-02-22(Tue) 14:36

Percolation Pit - 3



Decimal DMS
Latitude 16.509024 16°30'32" N
Longitude 80.658122 80°39'29" E
2022-03-04(Fri) 10:56

Percolation Pit - 4

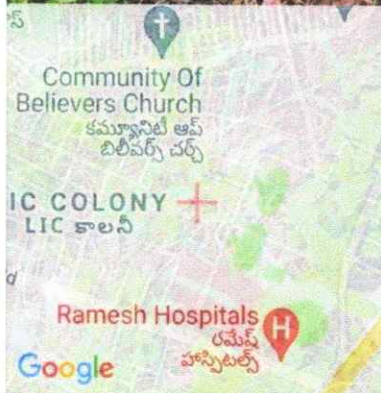


Decimal DMS
Latitude 16.509024 16°30'32" N
Longitude 80.658122 80°39'29" E
2022-03-04(Fri) 10:52

AL
PRINCIPAL
ANDHRA LOYOLA INSTITUTE OF
ENGINEERING & TECHNOLOGY
VIJAYAWADA-520 008



2. Bore well Recharge



Andhra Loyola Institute of Engineering and Technology

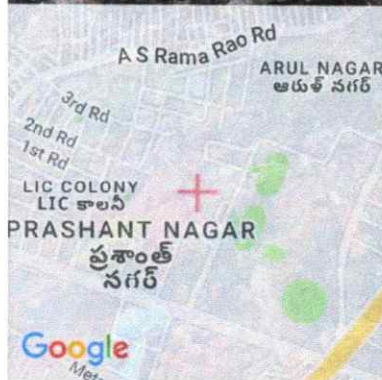
	Decimal	DMS
Latitude	16.509178	16°30'33" N
Longitude	80.658091	80°39'29" E

2021-08-13(Fri) 16:08

[Signature]
PRINCIPAL
ANDHRA LOYOLA INSTITUTE OF
ENGINEERING & TECHNOLOGY
VIJAYAWADA-520 008



3. Construction of tanks and bunds



Andhra Loyola Institute of Engineering and Technology, Vijayawada, Andhra Pradesh

	Decimal	DMS
Latitude	16.509024	16°30'32" N
Longitude	80.658122	80°39'29" E

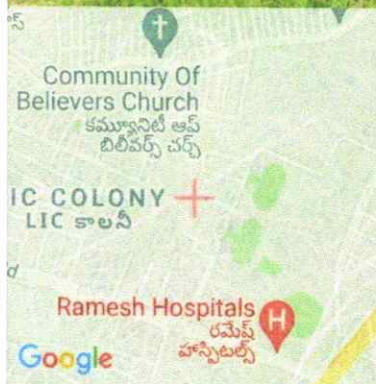
2022-03-08(Tue) 14:05

PL
PRINCIPAL
ANDHRA LOYOLA INSTITUTE OF
ENGINEERING & TECHNOLOGY
VIJAYAWADA-520 008



4. Waste Water Recycling

Utilisation of Waste water for gardening



Andhra Loyola Institute of Engineering and Technology


	Decimal	DMS
Latitude	16.509178	16°30'33" N
Longitude	80.658091	80°39'29" E

2021-08-13(Fri) 16:16

[Signature]
PRINCIPAL
ANDHRA LOYOLA INSTITUTE OF
ENGINEERING & TECHNOLOGY
VIJAYAWADA-520 008



Utilisation of Waste water for Cleaning of Wash rooms

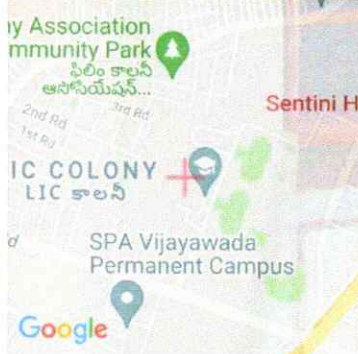



A. L.
PRINCIPAL
ANDHRA LOYOLA INSTITUTE OF
ENGINEERING & TECHNOLOGY
VIJAYAWADA-520 008



5. Maintenance of Water Bodies and Distribution System in the Campus

Separate Facilities for RO purified Drinking water



Andhra Loyola Institute of Engineering and Technology, Vijayawada, Andhra Pradesh

	Decimal	DMS
Latitude	16.509024	16°30'32" N
Longitude	80.658122	80°39'29" E
2021-11-01(Mon)		12:50

[Signature]
.. PRINCIPAL ..
ANDHRA LOYOLA INSTITUTE OF
ENGINEERING & TECHNOLOGY
VIJAYAWADA-520 008



Separate Facilities for Hand wash



Andhra Loyola Institute of Engineering and Technology, Vijayawada, Andhra Pradesh

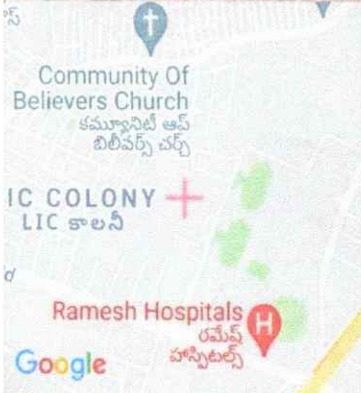
	Decimal	DMS
Latitude	16.509588	16°30'34" N
Longitude	80.658257	80°39'29" E

2022-05-13(Fri) 10:14

HL
PRINCIPAL
ANDHRA LOYOLA INSTITUTE OF
ENGINEERING & TECHNOLOGY
VIJAYAWADA-520 008



Waste Water Outlet



Andhra Loyola Institute of Engineering and Technology

	Decimal	DMS
Latitude	16.509178	16°30'33" N
Longitude	80.658091	80°39'29" E

2021-08-13(Fri) 16:20

PRINCIPAL
**ANDHRA LOYOLA INSTITUTE OF
ENGINEERING & TECHNOLOGY**
VIJAYAWADA-520 008



Contour Trench



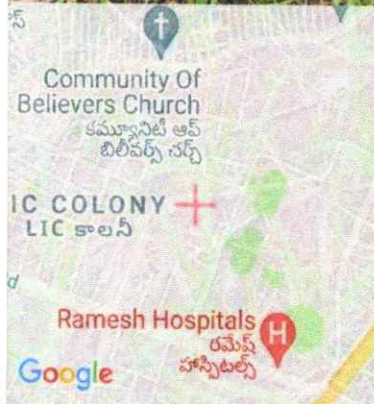
Andhra Loyola Institute of Engineering and Technology

	Decimal	DMS
Latitude	16.509178	16°30'33" N
Longitude	80.658091	80°39'29" E
2021-08-17(Tue)		14:47

sw
PRINCIPAL
ANDHRA LOYOLA INSTITUTE OF
ENGINEERING & TECHNOLOGY
VIJAYAWADA-520 008



Storm Water Distribution System



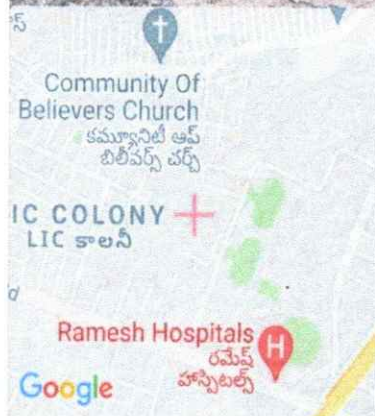
Andhra Loyola Institute of Engineering and Technology

	Decimal	DMS
Latitude	16.509178	16°30'33" N
Longitude	80.658091	80°39'29" E
2021-08-13(Fri)		16:19

[Signature]
PRINCIPAL
ANDHRA LOYOLA INSTITUTE OF
ENGINEERING & TECHNOLOGY
VIJAYAWADA-520 008



Storm Water Distribution System



Andhra Loyola Institute of Engineering and Technology

	Decimal	DMS
Latitude	16.509178	16°30'33" N
Longitude	80.658091	80°39'29" E

2021-08-13(Fri) 16:16

Signature
PRINCIPAL
ANDHRA LOYOLA INSTITUTE OF
ENGINEERING & TECHNOLOGY
VIJAYAWADA-520 008